

# Karst flash floods characterization and tools for warning system management (KRHU project)

## BRGM Montpellier - FRANCE

Fleury, P., Charlier, J-C., Desprats, J-F.



25-29<sup>th</sup>  
September 2016

Montpellier, France  
CORUM CONFERENCE CENTER

**43<sup>rd</sup>**  
**IAH**  
congress



Géosciences pour une Terre durable

**brgm**

# Karst flash floods characterization and tools for warning system management (KRHU projet)

## > **KRHU project**

- Difficulties of understanding and warning
- Karst flash floods functioning
- Difficulties of anticipating
- Proposal for new methodology

## > **Methodology developed**

- Karst basin
- Mixed basin
- Karst Indicator developed

## > **Tools developed**

- Nartuby exemple

# KRHU project



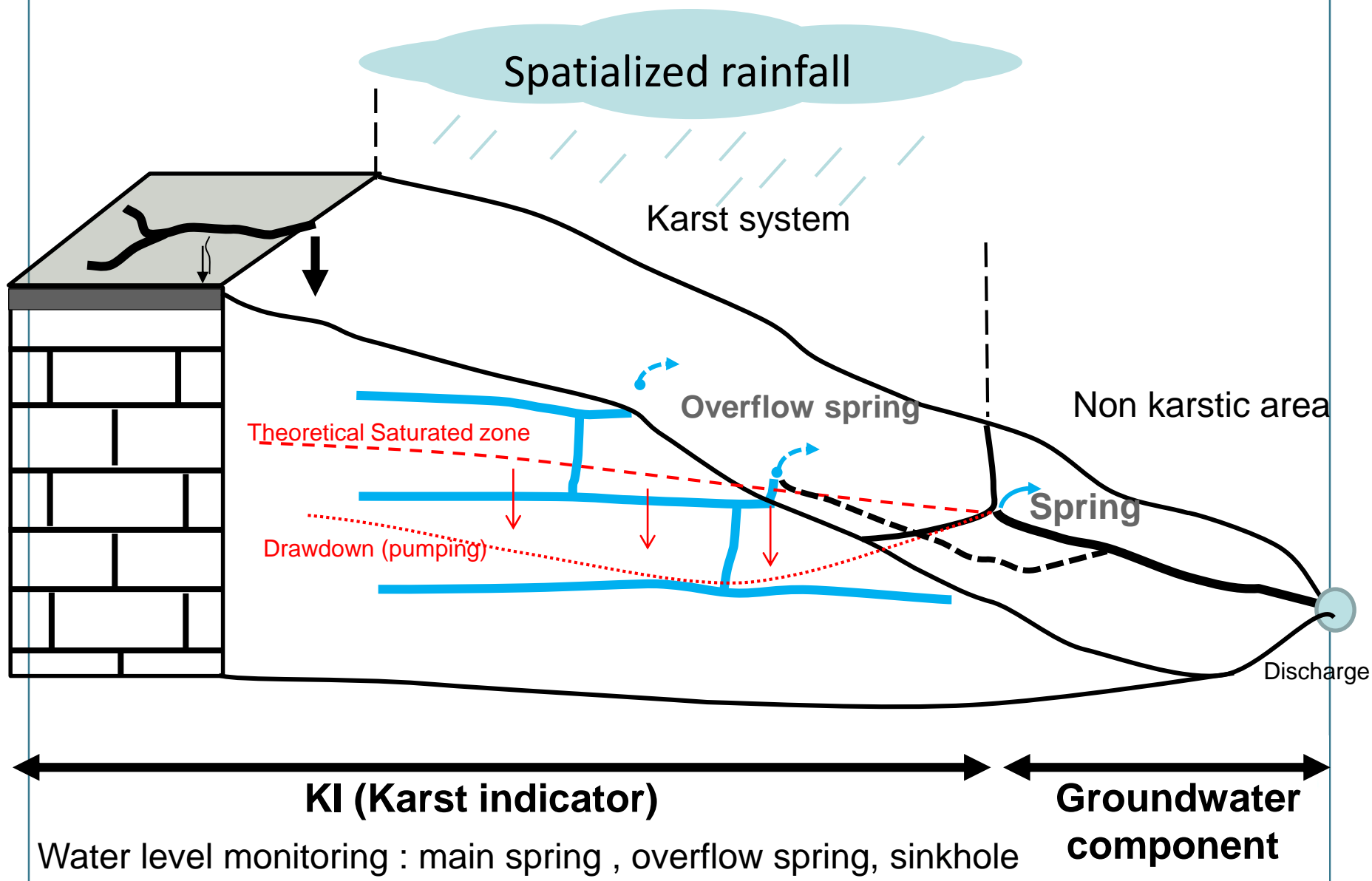
## > Karst flash floods functioning

- South of France : important rainfall events
- Karst aquifer : important reservoir, presents duality of functioning
  - => low water level : storage
  - => High water level : runoff and increasing flood
- Difficulties for forecasters working

## > KRHU project a response

- FUI project (2012-2015) mixing french public establishment (EMA + BRGM) and private company (CENEAU + SYNAPSE + PREDICT).
- Aim project : understand karst functioning to developped tool for warning (internet real time warning system)
- 4 aquifers studied in project
- Characterise functioning : karst recharge, karst water level evolution and overflow
- Using an Indicator for the forecasting : Karst Indicator water level or KI

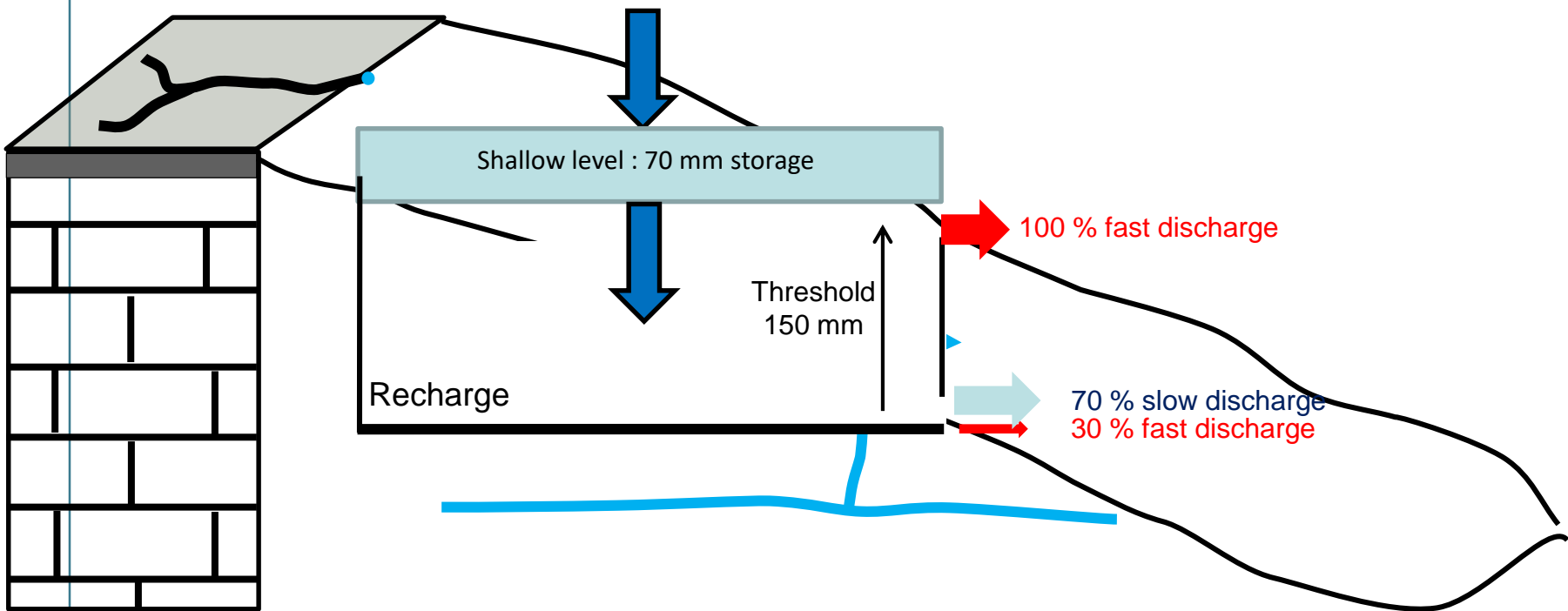
> Methodology developed





# > Results on Nartuby karst system : a full karst system

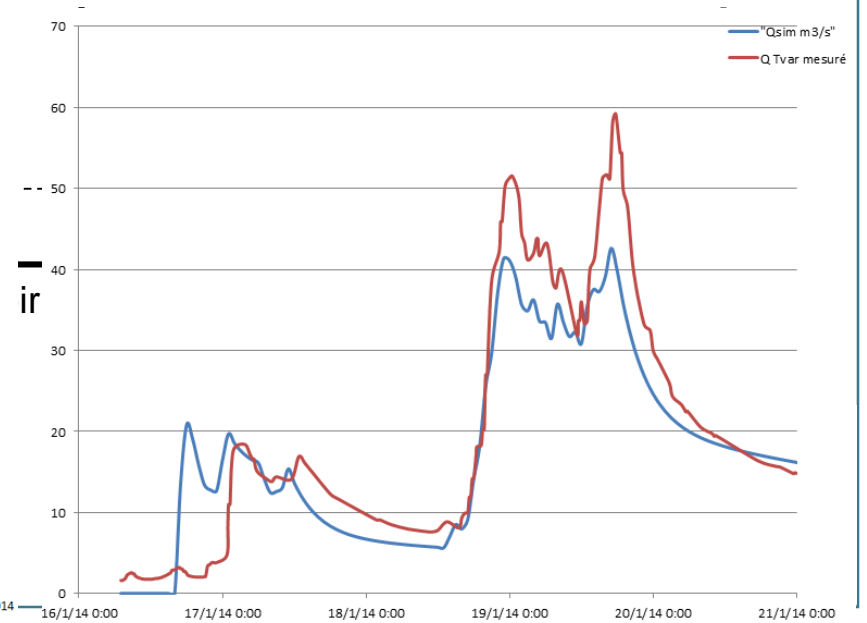
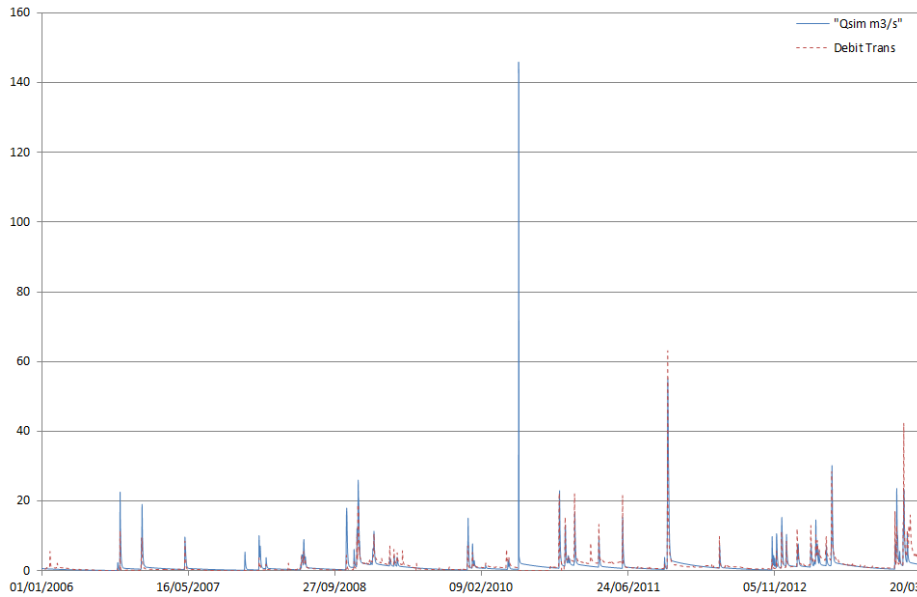
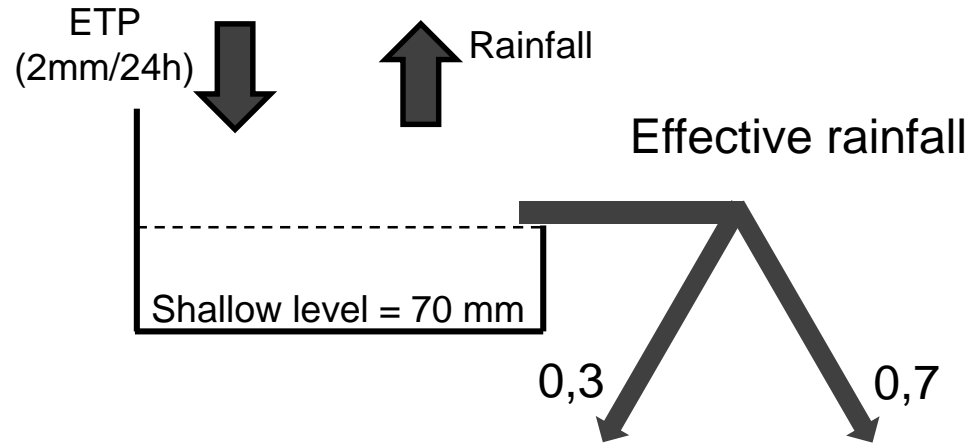


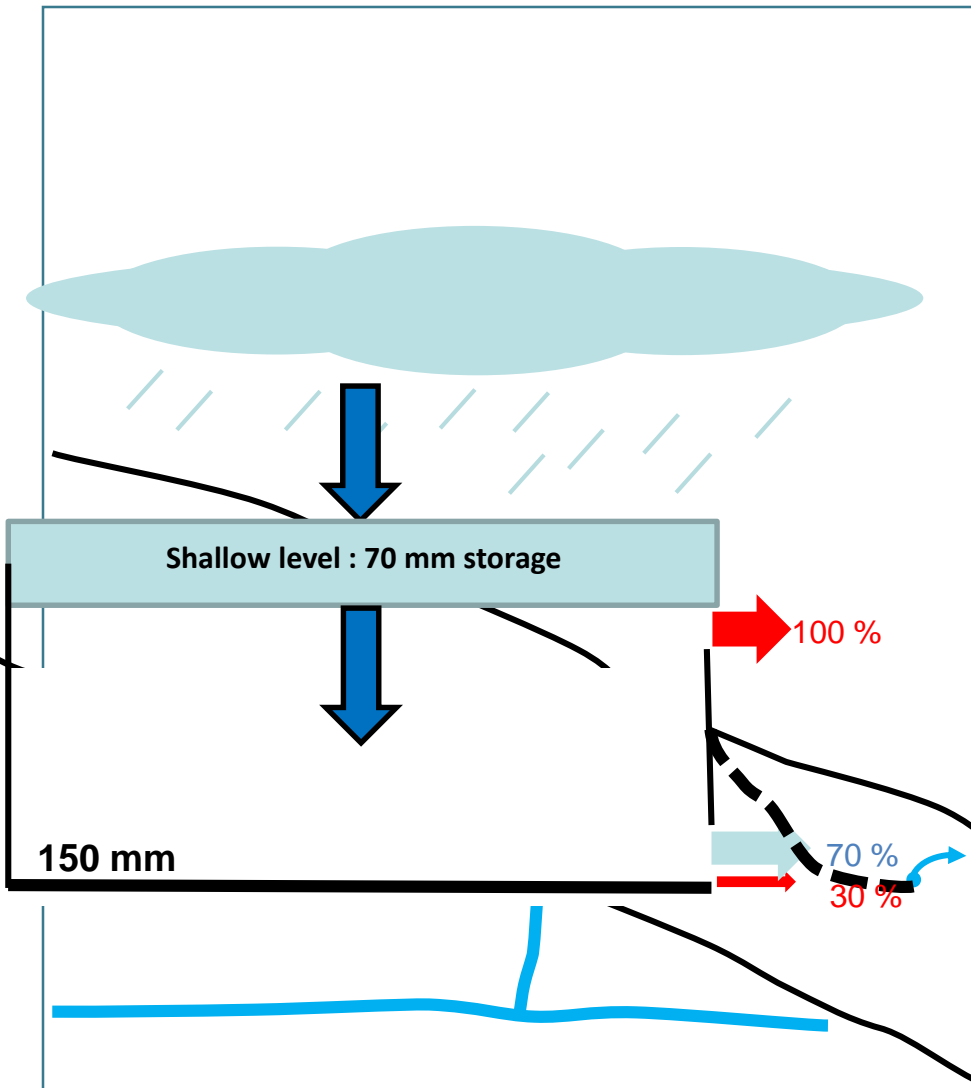


Géosciences pour une Terre durable

**brgm**

# Reservoir model





Piézo Mouret (m)

